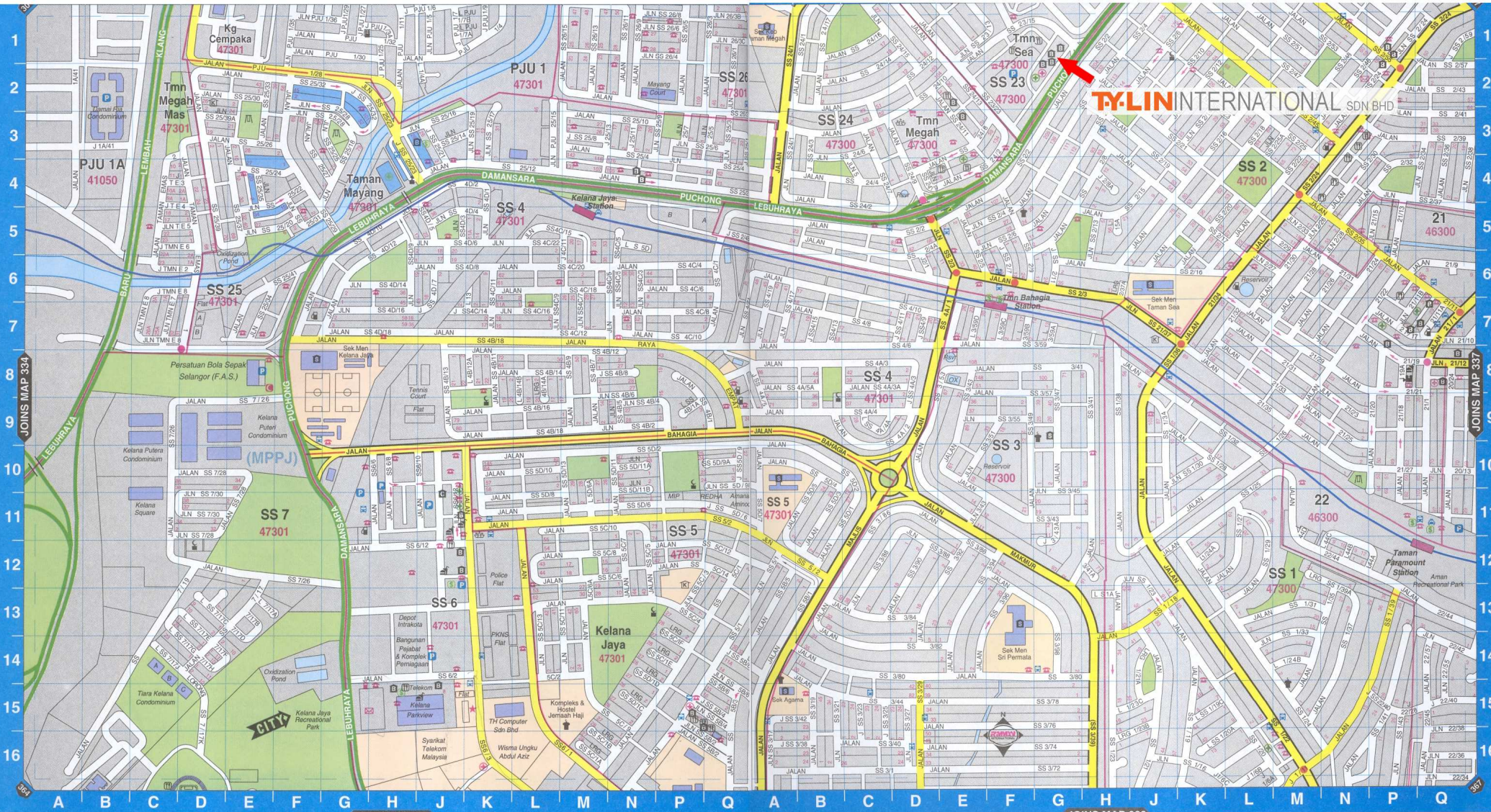
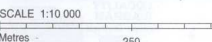


TYLIN INTERNATIONAL SDN BHD



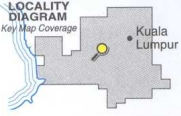
SCALE 1:10 000



- | | | | |
|-----------------------|---------------------|--------------------|-----------------|
| FREEWAY | PARK, RESERVE, OVAL | BANK | CHINESE TEMPLE |
| PROPOSED FREEWAY | SCHOOL, HOSPITAL | BOWLING CLUB/GREEN | CHURCH |
| HIGHWAY or MAIN ROUTE | CEMETERY, SHOPPING | BUDDHIST TEMPLE | CINEMA |
| ALTERNATE ROUTE | MALL, PLAZA | CAR PARK | COLLEGE-PRIVATE |
| TRAFFICABLE ROAD | BUILDINGS | CAFE | COLLEGE-PUBLIC |
| PROPOSED ROAD | | | EMBASSY |

- | | | | |
|--------------|--------------------|------------------|-----------------|
| FIRE STATION | HOUSE NUMBER | PETROL KIOSK | POST OFFICE |
| GOLF COURSE | INFORMATION CENTRE | PLAY GROUND | SCHOOL-PRIVATE |
| HINDU TEMPLE | LIBRARY | PLACE OF WORSHIP | SCHOOL-PUBLIC |
| HOSPITAL | MOSQUE | POLICE STATION | SHOPPING CENTRE |
| HOTEL | ONE-WAY | POST BOX | SIKH TEMPLE |

- | | | | |
|---------|------------|-----------|---------------|
| SURAU | TAXI STAND | TELEPHONE | TRAFFIC LIGHT |
| TOILETS | | | |



JOINS MAP 334

JOINS MAP 365

JOINS MAP 366

JOINS MAP 337

JOINS MAP 334

JOINS MAP 337

JOINS MAP 334

JOINS MAP 337

JOINS MAP 334

JOINS MAP 337

JOINS MAP 334

JOINS MAP 337

JOINS MAP 334

JOINS MAP 337

JOINS MAP 334

JOINS MAP 337

JOINS MAP 334

JOINS MAP 337

JOINS MAP 334

JOINS MAP 337

JOINS MAP 334

JOINS MAP 337

JOINS MAP 334

JOINS MAP 337

JOINS MAP 334

JOINS MAP 337

JOINS MAP 334

JOINS MAP 337

JOINS MAP 334

JOINS MAP 337

JOINS MAP 334

JOINS MAP 337

JOINS MAP 334

JOINS MAP 337

JOINS MAP 334

JOINS MAP 337

JOINS MAP 334

JOINS MAP 337

JOINS MAP 334

JOINS MAP 337

JOINS MAP 334

JOINS MAP 337

JOINS MAP 334

JOINS MAP 337